




A Draught of a tract of land situate in
 Westre Township Mifflin County containing
 206 ac. 34 ps and allowance of six per cent for
 Roads &c. Being parts of two tracts of land. No 1. containing ^{as ps} 192. 54. 1/2 ac. Being
 a part of a tract of land surveyed the 10th day of July 1766 on warrant to Andrew Wilkins
 dated the 4th day of June 1762 & Resurveyed the 30th day of June 1810 in pursuance of an
 order of the Board of Property dated the 27th day of April 1810 in favour of William Hann-
 strong the then owner. The other or No 2. Containing ^{as ps} 13. 140. 1/2 ac. is a part of a tract of
 land surveyed the 20th day of April 1792 in pursuance of a warrant to Francis Ham-
 iltou, dated the 23rd day of Feb 1785. The above surveyed & corrected the 17th
 day of Feb. 1847, and found to contain as above
 To John Laport Esq. 
 Survey Genl of Pa.  David Nough D.S.

* Residue of Andrew Wilkins.

IN TESTIMONY that the above is a copy of the original remaining on file in
 the Department of Internal Affairs of Pennsylvania, made
 conformably to an Act of Assembly approved the 16th day of
 February, 1833, I have hereunto set my Hand and caused
 the Seal of said Department to be affixed at Harrisburg,
 this fourth day of August, 1898.


 Secretary of Internal Affairs.